







NOTE:
**THIS MAP TO BE USED FOR VACANT LOT & GRANNY UNIT
 COUNTS ONLY.**

C = COMMERCIAL
M = MULTI-FAMILY RESIDENTIAL

DATA SOURCES:
 AERIAL PHOTOGRAPHY, AUG. 2003
 CSA10A BOUNDARY LEGAL DESCRIPTION
 UTILITY BILLING SYSTEM
 FMS-ASSESSOR'S DATA
 FIELD CHECKS

CSA10A VACANT PARCELS 2004

-  CSA10A BOUNDARY
-  PROPOSED BOUNDARY
-  EXEMPT**
-  SFR OCCUPIED, LOT >6000 SF, 88 TOTAL
-  SFR VACANT, LOT >6000 SF, 36 TOTAL
-  VACANT, LOT <6000 SF, 178 TOTAL

**** EXEMPT PARCELS INCLUDE BEACH ACCESS, OPEN SPACE,
 EASEMENT, CREEK, DRIVEWAY, ETC.**

SAN LUIS OBISPO COUNTY PUBLIC WORKS DEPARTMENT

