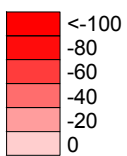
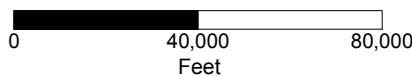


Legend



- Groundwater Elevation Contour (feet)
- Paso Robles Groundwater Model Active Area
- River
- Main Road
- Minor Road



**Scenario 2 Basin-wide Change in
 Groundwater Elevation Map
 for Model Layer 4 Relative to Fall 1997**

**Paso Robles Groundwater
 Basin Study, Phase II**

Fugro West, Inc. and
 ETIC Engineering

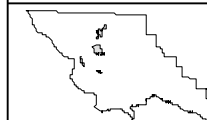


Figure 62