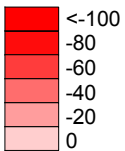
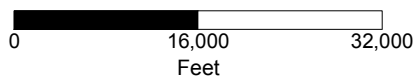


**Legend**



- Groundwater Elevation Contour (feet)
- Paso Robles Groundwater Model Active Area
- River
- Main Road
- Minor Road



**Scenario 2 Detailed Change in  
 Groundwater Elevation Map  
 for Model Layer 3 Relative to Fall 1997**

**Paso Robles Groundwater  
 Basin Study, Phase II**

Fugro West, Inc. and  
 ETIC Engineering

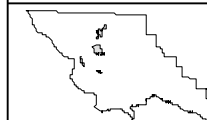


Figure 69