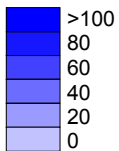
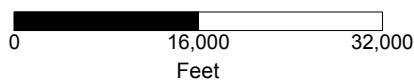


Legend



- Groundwater Elevation Contour (feet)
- Paso Robles Groundwater Model Active Area
- River
- Main Road
- Minor Road



**Scenario 3 Detailed Change in
 Groundwater Elevation Map for
 Model Layer 1 Relative to Scenario 2**

**Paso Robles Groundwater
 Basin Study, Phase II**

Fugro West, Inc. and
 ETIC Engineering

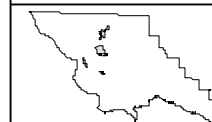


Figure 75