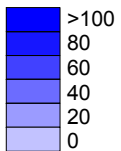
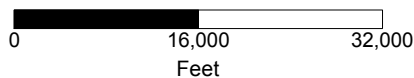


**Legend**



- Groundwater Elevation Contour (feet)
- Paso Robles Groundwater Model Active Area
- River
- Main Road
- Minor Road



**Scenario 3 Detailed Change in  
 Groundwater Elevation Map for  
 Model Layer 3 Relative to Scenario 2**

**Paso Robles Groundwater  
 Basin Study, Phase II**

Fugro West, Inc. and  
 ETIC Engineering

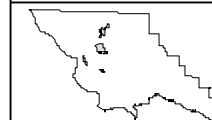


Figure 77